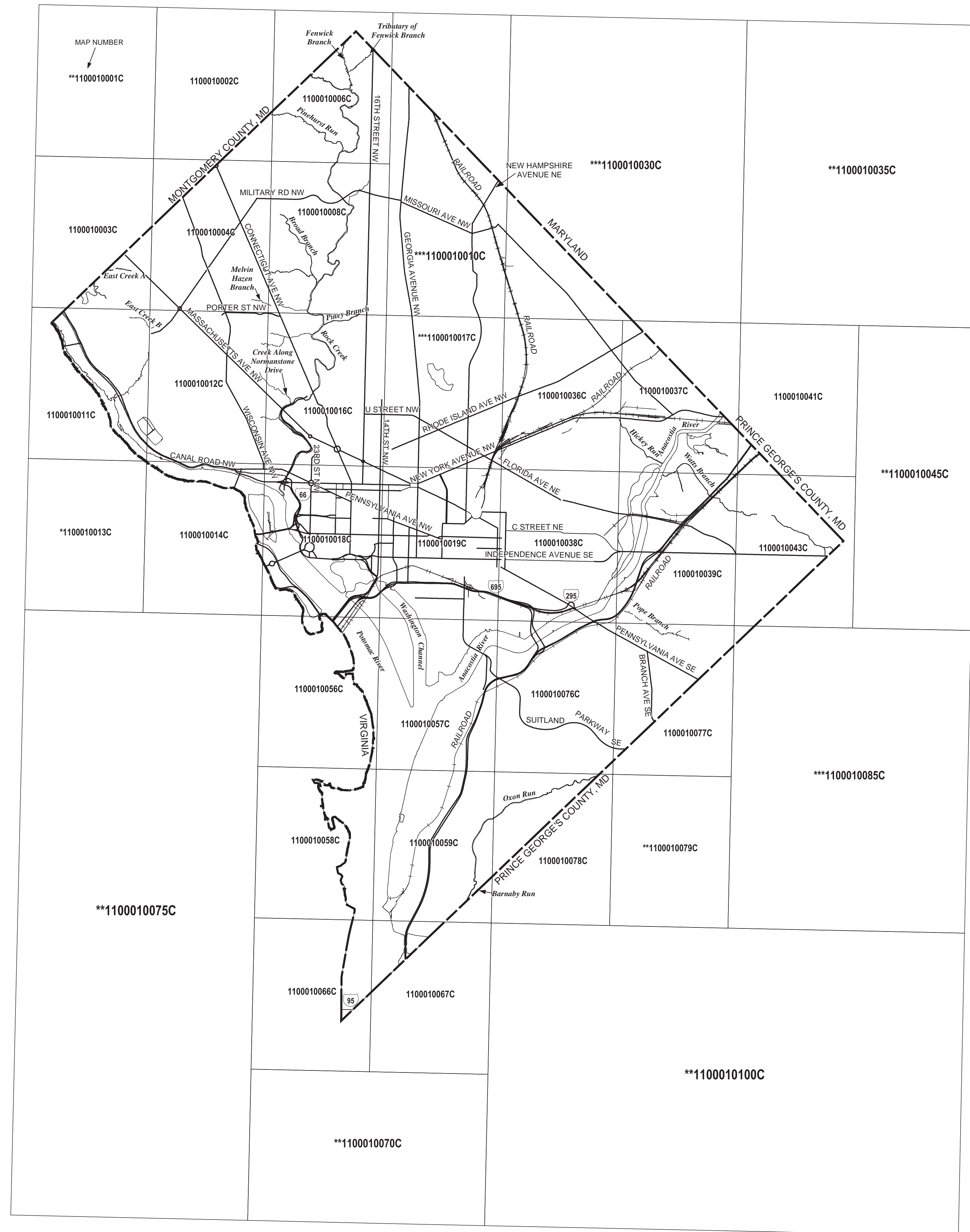


**FIRM Panel Dates For Printed Panels of Washington, DC**


Panel	Effective Date	Panel	Effective Date	Panel	Effective Date
0002C	September 27, 2010	0018C	September 27, 2010	0057C	September 27, 2010
0003C	September 27, 2010	0019C	September 27, 2010	0058C	September 27, 2010
0004C	September 27, 2010	0036C	September 27, 2010	0059C	September 27, 2010
0006C	September 27, 2010	0037C	September 27, 2010	0066C	September 27, 2010
0008C	September 27, 2010	0038C	September 27, 2010	0067C	September 27, 2010
0011C	September 27, 2010	0039C	September 27, 2010	0076C	September 27, 2010
0012C	September 27, 2010	0041C	September 27, 2010	0077C	September 27, 2010
0014C	September 27, 2010	0043C	September 27, 2010	0078C	September 27, 2010
0016C	September 27, 2010	0056C	September 27, 2010		



\* PANEL NOT PRINTED --AREA ALL WITHIN ZONE AE  
 \*\* PANEL NOT PRINTED --AREA OUTSIDE CORPORATE LIMITS  
 \*\*\* PANEL NOT PRINTED --NO SPECIAL FLOOD HAZARD AREAS

**ELEVATION DATUM**  
 Flood elevations on this map are referenced to the North American Vertical Datum of 1988. These flood elevations must be compared to structure and ground elevations referenced to the same datum. For information regarding conversion between the National Geodetic Vertical Datum of 1929 and the North American Vertical Datum of 1988, contact the National Geodetic Survey at the following address:  
 NGS Information Services  
 NOAA, N/NGS12  
 National Geodetic Survey  
 SSMC-3, #9202  
 1315 East-West Highway  
 Silver Spring, MD 20910-3282  
 (301) 713-3242

**MAP REPOSITORY**  
 (Maps available for reference only, not for distribution.)  
 DISTRICT OF COLUMBIA:  
 Department of Environment  
 51 N St, NE, Suite 5020  
 Washington DC, 20002




**MAP INDEX**

**FIRM**  
 FLOOD INSURANCE RATE MAP  
 DISTRICT OF COLUMBIA,  
 WASHINGTON, D.C.

**MAP INDEX**

PANELS PRINTED: 2, 3, 4, 6, 8, 11, 12,  
 14, 16, 18, 19, 36, 37, 38, 39, 41, 43, 56, 57, 58, 59,  
 66, 67, 76, 77, 78

PROOF



MAP NUMBER  
110001IND0A

MAP REVISED  
SEPTEMBER 27, 2010

Federal Emergency Management Agency